










**MOUNTAINSIDE VILLAGE  
LAND USE KEY**

-  Neighborhood Center 1
-  Neighborhood Center 2
-  Neighborhood General 1
-  Neighborhood General 2
-  Neighborhood Edge 1
-  Neighborhood Edge 2
-  Neighborhood Civic

-  Common Open Space & Right of Way
-  Natural Open Space

